









# Wealth from Water Site Information Sheet

WfW 0186

## Site Information

Easting: 468760  
 Northing: 5392898 AMG zone: 55  
 Date Description: 05/04/11  
 Elevation (m): 267  
 Aspect (degrees): 342

Rainfall: 1026  
 Runoff: Slow  
 Drainage: Imperfectly drained  
 Permeability: Slow

		<u>Soil Description</u>		
WfW0186 0-5		A1	0 - 0.2 m	Dark grey (10YR4/1-Moist); 2-10%, 0-5mm, Faint; Fine sandy loam; Moderate grade of structure, 10-20 mm, Subangular blocky; 2-10%, subrounded, dispersed, coarse fragments; Gradual change to -
5-20		A2	0.2 - 0.37 m	Greyish brown (10YR5/2-Moist); 0-2%, 0-5mm, Faint; Fine sandy loam; Massive grade of structure; 2-10%, subrounded, dispersed, coarse fragments; Abrupt change to -
20-37		B1	0.37 - 0.53 m	Greyish brown (2.5Y5/3-Moist); 10-20%, 5-15mm; Fine sandy loam; Massive grade of structure; 10-20%, subrounded, dispersed, coarse fragments; Abrupt change to -
37-53		B2	0.53 - 0.83 m	Dark greyish brown (2.5Y4/2-Moist); 10-20%, 5-15mm; Fine sandy light clay; Massive grade of structure; 0-2%, subrounded, dispersed, coarse fragments; Gradual change to -
53-83		B3	0.83 - 1.16 m	Light brownish grey (2.5Y6/3-Moist); 20-50%, 15-30mm; Light clay; Massive grade of structure; 2-10%, subrounded, dispersed, coarse fragments; Abrupt change to -
83-99		BC	1.16 - 1.46 m	Dark greyish brown (2.5Y4/2-Moist); 20-50%, ; Light clay; Massive grade of structure; 2-10%, subrounded, dispersed, coarse fragments; Very many (50 - 100 %), Ferromanganiferous, Nodules, segregations;
99-116				
116-146				

### Land Form Pattern (300m radius from site)

Rel/Slope Class: Gently undulating rises 9-30m 1-3%

### Stoniness

No surface coarse fragments

### Land Form Element (20m radius from site)

Slope Class: Level  
 Elem. Type: Plain  
 Morph. Type: Flat

### Geology

Observed: Qa  
 Mapped: Quaternary Alluvium

### Soil Classification

Australian Soil Classification: Grey Kurosol  
 ASC Confidence: No analytical data are available but confidence is fair.

### Notes

Site: No Innundation  
 General: No Note