

Wealth from Water Site Information Sheet

WfW 0199








Site Information

Easting: 487511
Northing: 5410423 AMG zone: 55
Date Description: 08/04/11
Elevation (m): 151
Aspect (degrees): 180

Rainfall: 830
Runoff: Moderately rapid
Drainage: Poorly drained
Permeability: Slow

WfW0199

Soil Description

0-5		A1	0 - 0.21 m	Very dark greyish brown (10YR3/2-Moist); Mottles, 2-10%, ; Sandy clay loam (Light); Weak grade of structure, Subangular blocky;
5-21				
21-39		A3	0.21 - 0.39 m	Brown (10YR4/3-Moist); Mottles, 2-10%, ; Sandy clay loam; Weak grade of structure, Subangular blocky;
39-57				2-10%, medium gravelly, 6-20mm, Quartz, coarse fragments;
57-76		B1	0.39 - 0.78 m	Yellowish brown (10YR5/6-Moist); Mottles, 2-10%, ; Sandy loam;
76-94				20-50%, Quartz, coarse fragments;
94-111		B2	0.78 - 1.13 m	Yellowish brown (10YR5/6-Moist); Mottles, 2-10%, ; Sandy loam;

Land Form Pattern (300m radius from site)

Rel/Slope Class: Gently undulating plains <9m 1-3%

Stoniness

No surface coarse fragments

Land Form Element (20m radius from site)

Slope Class: Very gently sloped
Elem. Type: Drainage depression
Morph. Type: Flat

Geology

Observed: No Data
Mapped: Quaternary Alluvium

Soil Classification

Australian Soil Classification: Brown Kandosol
ASC Confidence: No analytical data and little or no knowledge of this soil.

Notes

Site: No Note
General: No Note