

# Wealth from Water Site Information Sheet

# WfW 0274







## Site Information

**Easting:** 535244  
**Northing:** 5317608 AMG zone: 55  
**Date Description:** 12/10/10  
**Elevation (m):** 421  
**Aspect (degrees):** 110

**Rainfall:** 584  
**Runoff:** Very rapid  
**Drainage:** Imperfectly drained  
**Permeability:** Slow

WfW 0274v

## Soil Description

0-5		A1	0 - 0.15 m	Very dark greyish brown (10YR3/2-Moist); Fine sandy loam; Moderate grade of structure, 2-5 mm, Angular blocky; Clear change to -
5-15		B1	0.15 - 0.34 m	Brown (10YR4/3-Moist); Mottles, 2-10%, 0-5mm, Faint, 10YR6/4; Clay loam; Moderate grade of structure, 5-10 mm, Angular blocky; Few cutans, <10% of ped faces or walls coated, faint; Gradual change to -
15-34		B2	0.34 - 0.64 m	Yellowish brown (10YR5/6-Moist); Light clay; Moderate grade of structure, 20-50 mm, Angular blocky; Common cutans, 10-50% of ped faces or walls coated, distinct; Gradual change to -
34-64		B3	0.64 - 1.12 m	Yellowish brown (10YR5/4-Moist); Sandy light clay; Strong grade of structure, 50-100 mm, Angular blocky; Common cutans, 10-50% of ped faces or walls coated, distinct;
64-87				
87-112				

## Land Form Pattern (300m radius from site)

Rel/Slope Class: Steep hills 90-300m 32-56%

## Stoniness

0-2%, , ,

## Land Form Element (20m radius from site)

**Slope Class:** Moderately inclined  
**Elem. Type:** Hillslope  
**Morph. Type:** Mid-slope

## Geology

**Observed:** No Data  
**Mapped:** Triassic Sandstone

## Soil Classification

**Australian Soil Classification:** Brown Dermosol  
**ASC Confidence:** No analytical data and little or no knowledge of this soil.

## Notes

**Site:** No Inundation  
**General:** Profile Note: Profile Note: Hydrophobic A1. B3 - Visible peds exceeding core width.