







Wealth from Water Site Information Sheet

WfW 0656

Site Information

Easting: 483409
Northing: 5397551 AMG zone: 55
Date Description: 14/02/10
Elevation (m): 187
Aspect (degrees): 90

Rainfall: 868
Runoff: Slow
Drainage: Imperfectly drained
Permeability: Very Slow

| <u>Soil Description</u> | |
|--|--|
|  | A11 0 - 0.22 m Very dark greyish brown (10YR3/2-Moist); Sandy loam; Gradual change to - |
|  | A12 0.22 - 0.49 m Dark brown (10YR3/3-Moist); Mottles, 2-10%, ; Loamy sand; Clear change to - |
|  | A2 0.49 - 0.62 m Brown (10YR5/3-Moist); Mottles, 10-20%, ; Loamy sand; Abrupt change |
|  | B21 0.62 - 0.92 m Yellowish brown (10YR5/6-Moist); Mottles, 10-20%, ; Medium clay; Clear change to - |
|  | B22 0.92 - 1.22 m Yellowish brown (10YR5/4-Moist); Mottles, 10-20%, ; Medium clay; Massive grade of structure; |
|  | |

Land Form Pattern (300m radius from site)

Rel/Slope Class: Gently undulating plains <9m 1-3%

Stoniness

No surface coarse fragments

Land Form Element (20m radius from site)

Slope Class: Gently inclined
Elem. Type: No Data
Morph. Type: Mid-slope

Geology

Observed: No Data
Mapped: Quaternary Alluvium

Soil Classification

Australian Soil Classification: Brown Chromosol
ASC Confidence: No analytical data and little or no knowledge of this soil.

Notes

Site: No Inundation
Element type is RES
General: Profile Note: Sandy lenses in B2