






# Wealth from Water Site Information Sheet

# WfW 0762

## Site Information

Easting: 458825  
Northing: 5398064 AMG zone: 55  
Date Description: 13/02/12  
Elevation (m): 365  
Aspect (degrees): 286

Rainfall: 1120  
Runoff: Rapid  
Drainage: Imperfectly drained  
Permeability: Moderate

		<u>Soil Description</u>		
WfW0762 0-5		A1	0 - 0.17 m	Very dark brown (10YR2/2-Moist); Mottles, 0-2%, 0-5mm, Faint; Clay loam; Strong grade of structure, 2-5 mm, Subangular blocky; 0-2%, fine gravelly, 2-6mm, subangular, dispersed, coarse fragments; Clear change to -
5-17		B2	0.17 - 0.45 m	Dark yellowish brown (10YR4/4-Moist); Mottles, 2-10%, 0-5mm, Distinct; Light clay; Strong grade of structure, 5-10 mm, Subangular blocky; 2-10%, coarse gravelly, 20-60mm, subrounded, dispersed, coarse fragments; Clear change to -
17-45				
45-60		BC	0.45 - 0.6 m	Dark greyish brown (2.5Y4/2-Moist); Mottles, 2-10%, 5-15mm, Distinct; Light clay; Massive grade of structure; 2-10%, medium gravelly, 6-20mm, subrounded, dispersed, coarse fragments; Sharp change to -
60+		R	0.6 - m	Rock

## Land Form Pattern (300m radius from site)

Rel/Slope Class: Rolling hills 90-300m 10-32%

## Stoniness

2-10%, stony, 200-600mm, ,

## Land Form Element (20m radius from site)

Slope Class: Very gently sloped  
Elem. Type: Hillcrest  
Morph. Type: Crest

## Geology

Observed: Tb  
Mapped: Tertiary Basalt

## Soil Classification

Australian Soil Classification: Brown Dermosol  
ASC Confidence: No analytical data and little or no knowledge of this soil.

## Notes

Site: No Inundation  
General: Profile Note: Shallow soil overlying bedrock